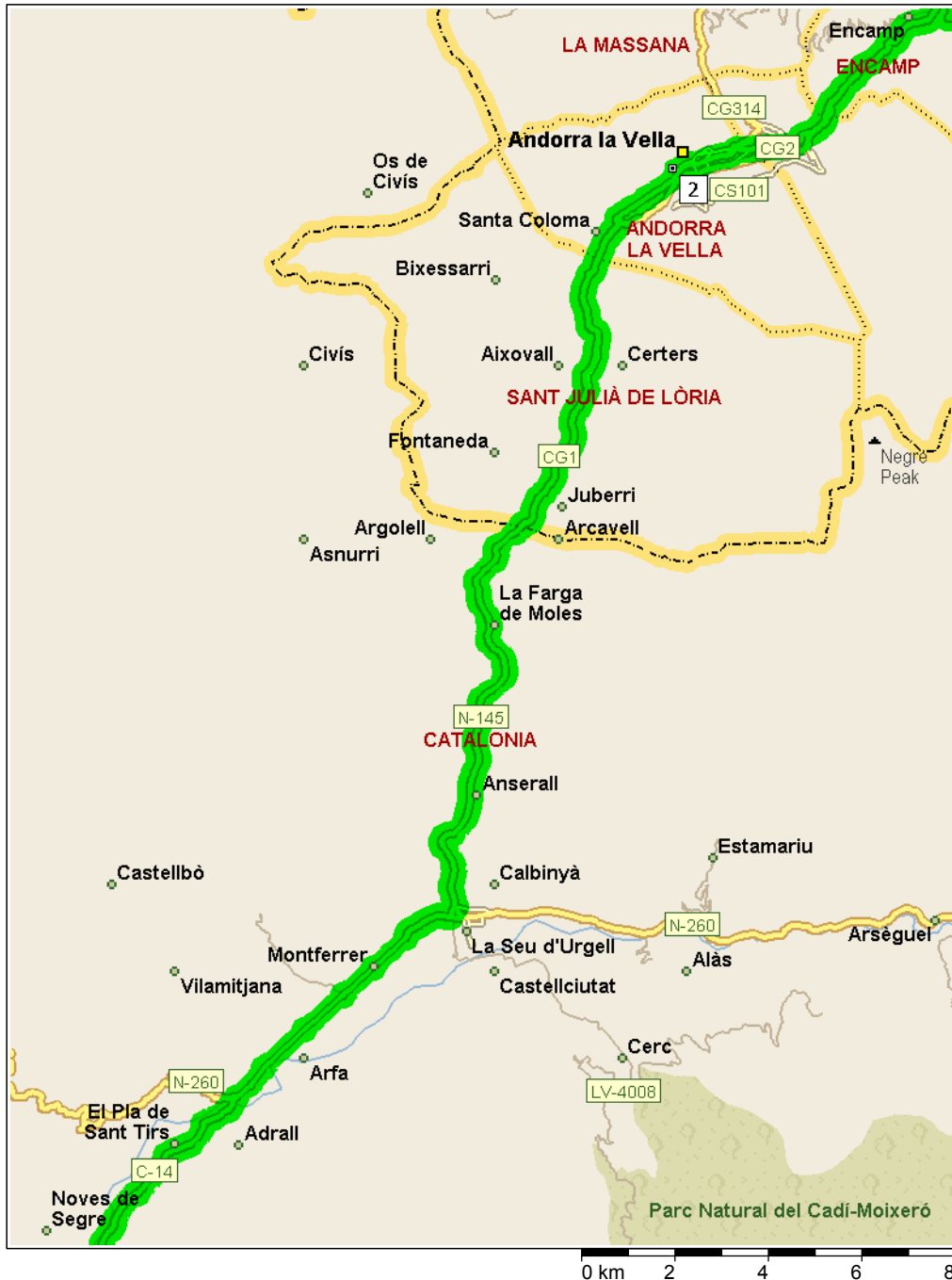


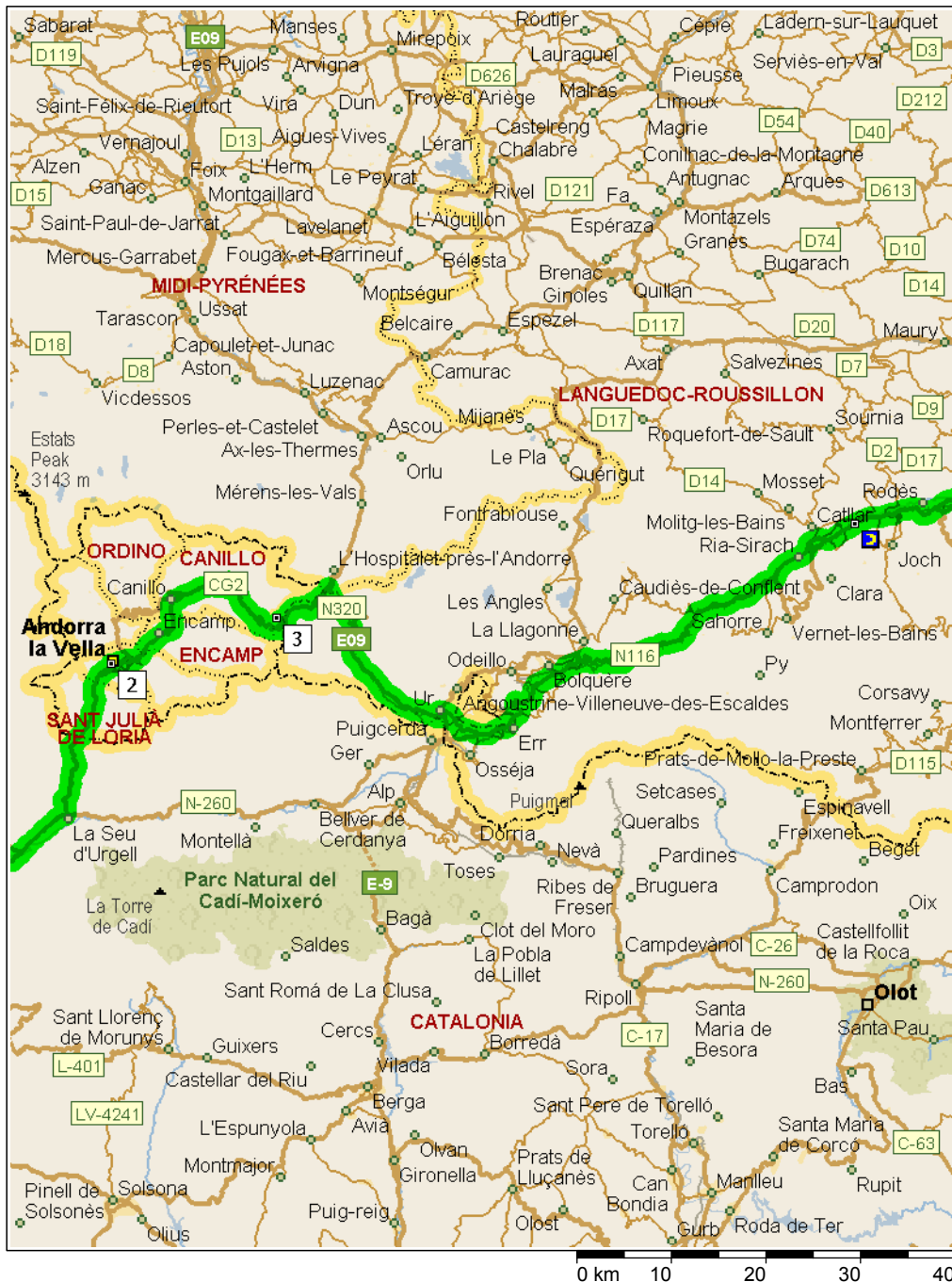


DAY 2

9:00	909,0 km	Stay on E-90 [N-II] for 19,9 km
9:10	928,9 km	Continue (East) on A-2 [E-90] for 28,8 km towards E-90 / A-2 / E-804 / A-68 / N-232 / N-II / Zaragoza / Barcelona / Logroño
9:24	957,7 km	*Toll road* Stay on A-2 [E-90] (South) for 121,4 km
9:34	979,5 km	Refuel before here (last refuel was 324,9 kilometres ago)
10:20	1079,1 km	At A-2 Exit 6, bear RIGHT (South) onto Ramp for 0,7 km towards Lleida
10:20	1079,7 km	Continue (North) on Autopista del Nord-Est for 5,2 km
10:23	1085,0 km	Continue (North) on Ramp for 0,8 km
10:24	1085,7 km	Continue (North-East) on Avinguda de Barcelona for 2,0 km
10:25	1087,7 km	Continue (East) on N-lia for 1,3 km
10:26	1089,0 km	Bear RIGHT (South-East) onto Local road(s) for 30 m
10:26	1089,1 km	Bear LEFT (East) onto Local road(s) for 70 m
10:26	1089,1 km	Bear LEFT (North) onto Local road(s) for 40 m
10:26	1089,2 km	Bear RIGHT (North) onto Ramp for 80 m
10:26	1089,2 km	Continue (North) on C-13 for 26,6 km
10:45	1115,8 km	Continue (East) on C-26 [Carretera de Lleida a Puigcerdà] for 19,7 km
10:58	1135,5 km	Continue (North-East) on C-14 [Carretera de Lleida a Puigcerdà] for 15,1 km
11:09	1150,6 km	Continue (North-East) on C-1412 [C-14] for 1,1 km
11:10	1151,7 km	Bear RIGHT (East) onto Local road(s) for 30 m
11:10	1151,7 km	Bear LEFT (North-East) onto Local road(s) for 30 m
11:10	1151,8 km	Bear RIGHT (North) onto Local road(s) for 30 m
11:10	1151,8 km	Bear RIGHT (North-East) onto C-14 [Carretera de Lleida a Puigcerdà] for 38,2 km
11:35	1189,9 km	Rest break (20 mins)
11:55	1189,9 km	Stay on C-14 [Carretera de Lleida a Puigcerdà] (North-East) for 20,9 km

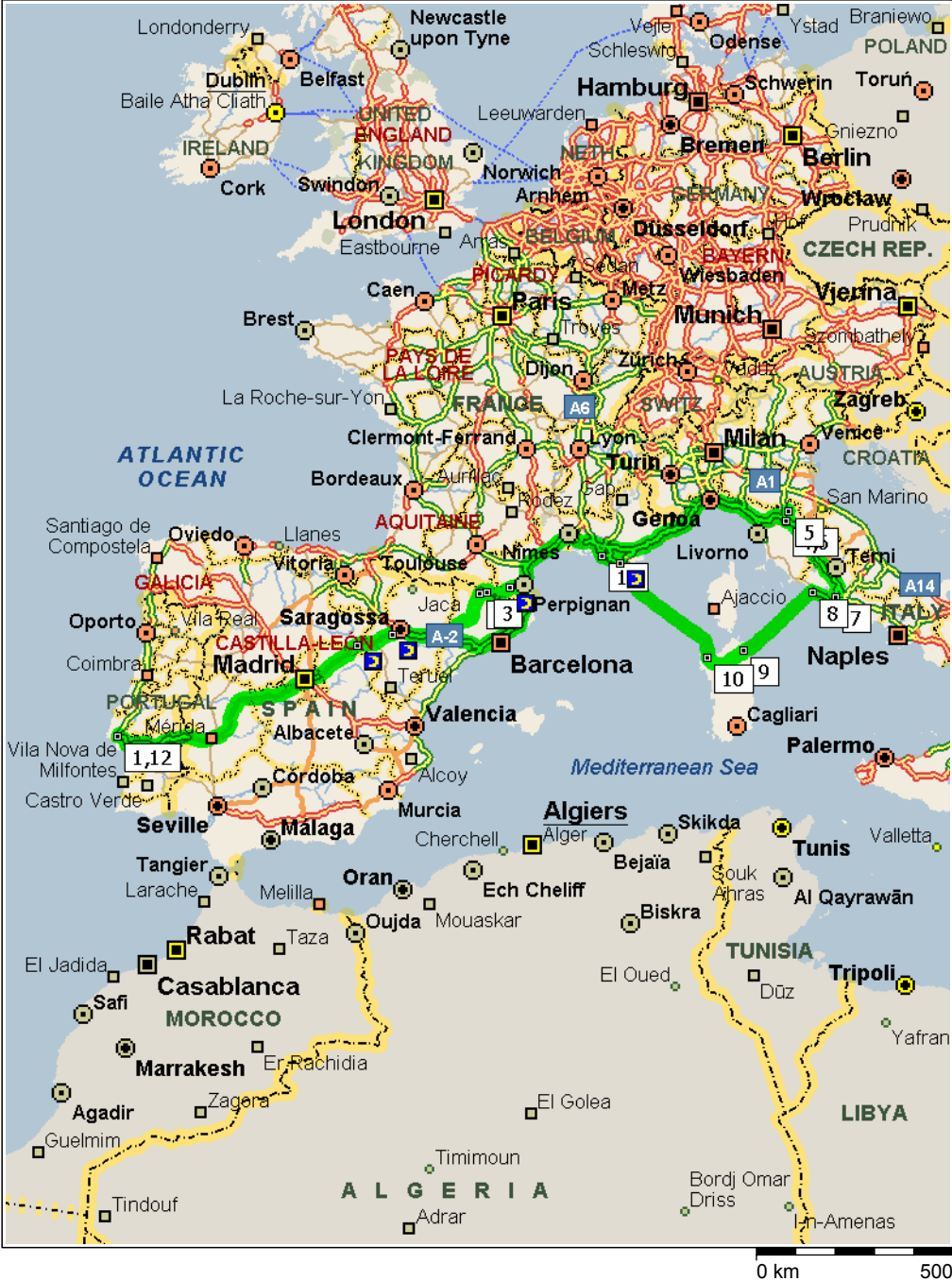


- 12:10 1210,8 km Bear LEFT (North-East) onto N-260 [Carretera de La Seu d'Urgell a Sort] for 6,1 km
- 12:14 1216,9 km Bear LEFT (East) onto N-145 for 0,3 km
- 12:14 1217,2 km At roundabout, take the THIRD exit for 0,1 km
- 12:14 1217,3 km Exit roundabout onto N-145 [Carretera de La Seu d'Urgell a Andorra] for 9,4 km
- 12:21 1226,7 km Entering Andorra
- 12:21 1226,7 km Continue (North) on CG1 [Carretera d'espanya] for 3,5 km
- 12:23 1230,1 km Stay on CG1 [Avinguda Francesc] (North) for 2,8 km towards Totes Direccions
- 12:25 1232,9 km Turn RIGHT (East) onto Local road(s) for 30 m
- 12:25 1232,9 km Bear RIGHT (North-East) onto CG1 [Prat de la Tresa] for 0,8 km
- 12:26 1233,7 km Bear RIGHT (East) onto Local road(s) for 30 m
- 12:26 1233,7 km Turn RIGHT (North) onto CG1 [Avinguda d'enclar] for 0,5 km
- 12:26 1234,2 km Bear RIGHT (North) onto Avinguda d'enclar for 30 m
- 12:26 1234,2 km Bear RIGHT (East) onto Local road(s) for 10 m
- 12:26 1234,2 km Stay on Local road(s) (East) for 30 m towards França / Escaldes / Andorra la Vella
- 12:26 1234,2 km Bear LEFT (North) onto Avinguda de Salou for 0,1 km
- 12:26 1234,3 km Turn RIGHT (North) onto Avinguda d'enclar for 0,4 km
- 12:27 1234,7 km Continue (East) on Avinguda de Santa Coloma for 1,2 km
- 12:28 1236,0 km Turn LEFT (North-West) onto Local road(s) for 0,2 km
- 12:28 1236,1 km **2** Arrive Andorra la Vella
- 16:28 1236,1 km Depart Andorra la Vella on Local road(s) (South-East) for 0,2 km
- 16:29 1236,3 km Turn LEFT (North-East) onto Avinguda de Santa Coloma for 80 m
- 16:29 1236,3 km Bear RIGHT (East) onto Baixada del Moli for 0,3 km
- 16:29 1236,7 km Bear LEFT (East) onto Carrer Prat de la Creu for 0,8 km



16:30	1237,5 km	Continue (East) on Carrer Bonaventura Armengol for 0,3 km
16:30	1237,7 km	Turn RIGHT (East) onto CG2 [Avinguda Meritxell] for 1,9 km towards Escaldes / França
16:31	1239,6 km	At roundabout, take the SECOND exit for 20 m
16:31	1239,6 km	Exit roundabout onto CG2 for 29,9 km
16:52	1269,6 km	Turn LEFT (West) onto Local road(s) for 0,5 km
16:53	1270,0 km	3 At Pas de la Casa, return East on Local road(s) for 0,5 km
16:54	1270,5 km	Turn LEFT (North-East) onto CG2 for 0,9 km
16:54	1271,4 km	At roundabout, take the SECOND exit for 40 m
16:54	1271,4 km	Exit roundabout onto CG2 [Avinguda Consell General] for 0,2 km
16:55	1271,6 km	Entering France
16:55	1271,6 km	Continue (North-East) on N22 for 5,6 km
16:58	1277,2 km	Turn LEFT (West) onto N320 for 5,2 km
17:02	1282,4 km	Bear RIGHT (South-West) onto E09 [N20] for 21,3 km
17:17	1303,7 km	Turn LEFT (North-East) onto D30 for 5,3 km
17:17	1303,8 km	Refuel before here (last refuel was 324,3 kilometres ago)
17:20	1309,0 km	Bear LEFT (East) onto N116 for 16,4 km
17:32	1325,4 km	At roundabout, take the FIRST exit for 60 m
17:32	1325,5 km	Exit roundabout onto N116 for 29,3 km
17:52	1354,8 km	At roundabout, take the SECOND exit for 90 m
17:52	1354,8 km	Exit roundabout onto N116 for 5,8 km
17:56	1360,7 km	At roundabout, take the FIRST exit for 50 m
17:56	1360,7 km	Exit roundabout onto N116 for 0,9 km
17:57	1361,6 km	At roundabout, take the THIRD exit for 70 m
17:57	1361,7 km	Exit roundabout onto N116 for 0,9 km
17:57	1362,6 km	At roundabout, take the THIRD exit for 80 m
17:57	1362,7 km	Exit roundabout onto N116 for 3,4 km

18:00 1366,1 km End of day



Copyright © 1988-2002 Microsoft Corp. and/or its suppliers. All rights reserved.
© 2001 Navigation Technologies B.V. and its suppliers. All rights reserved.