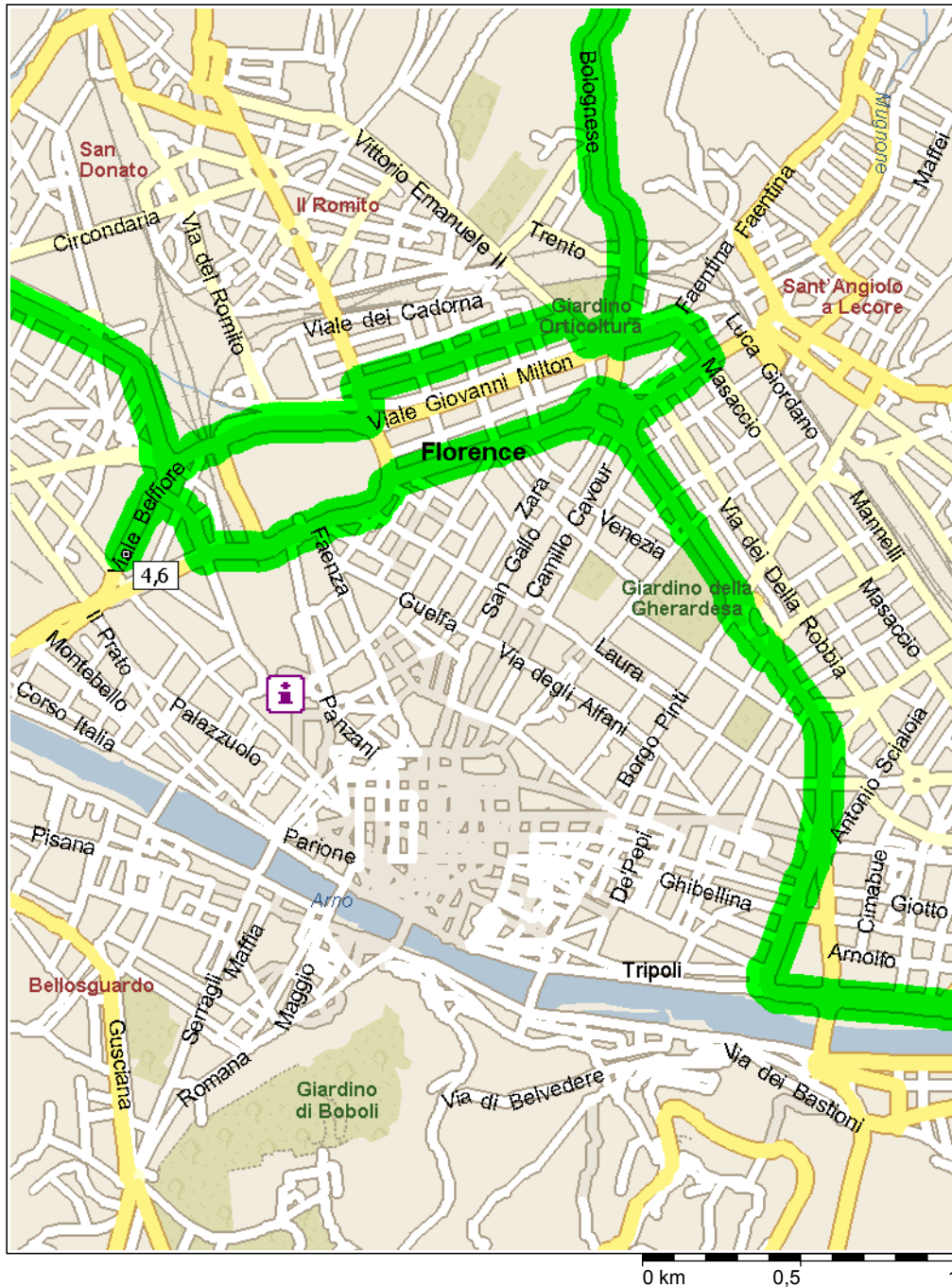
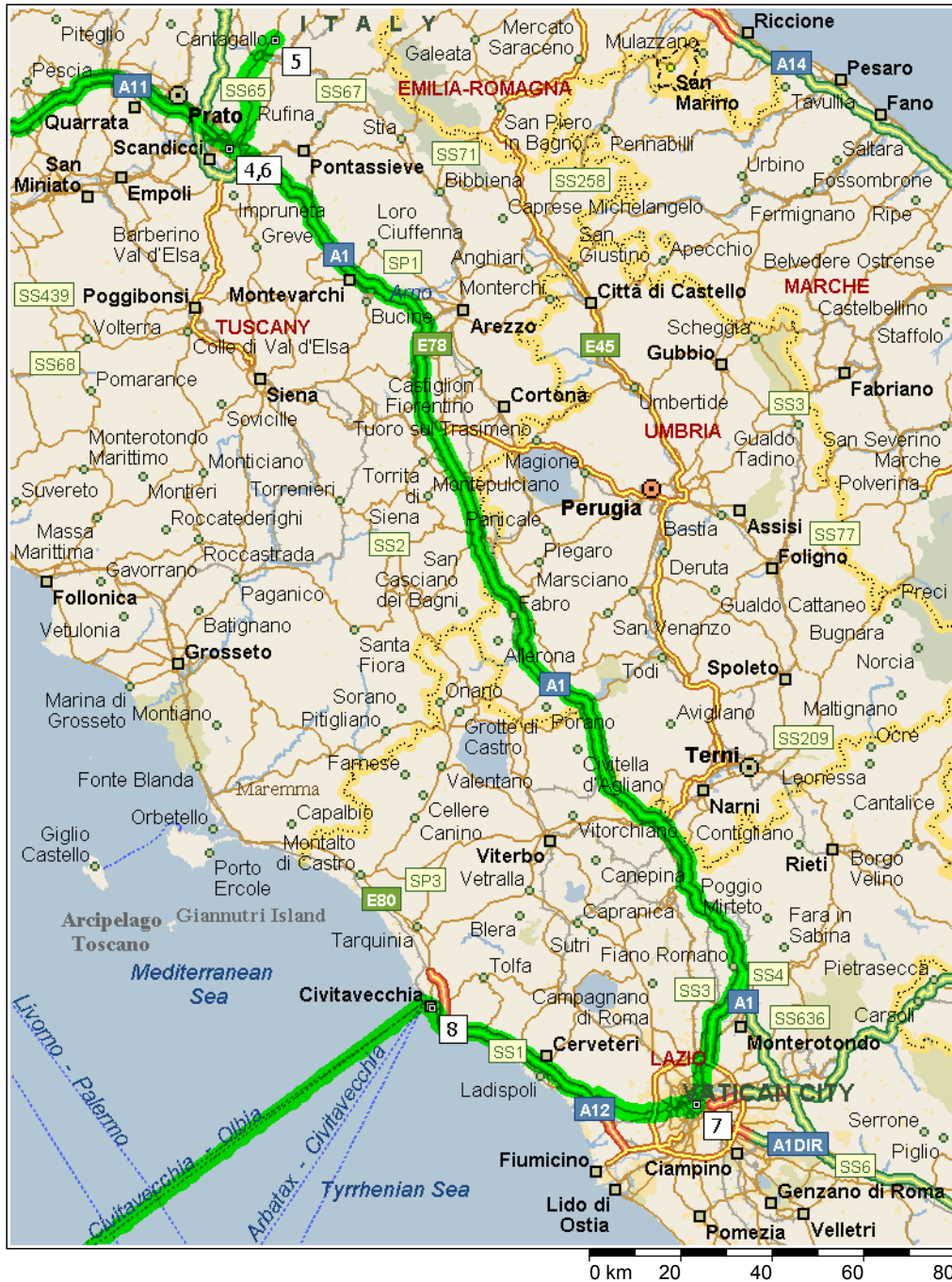


DAY 5

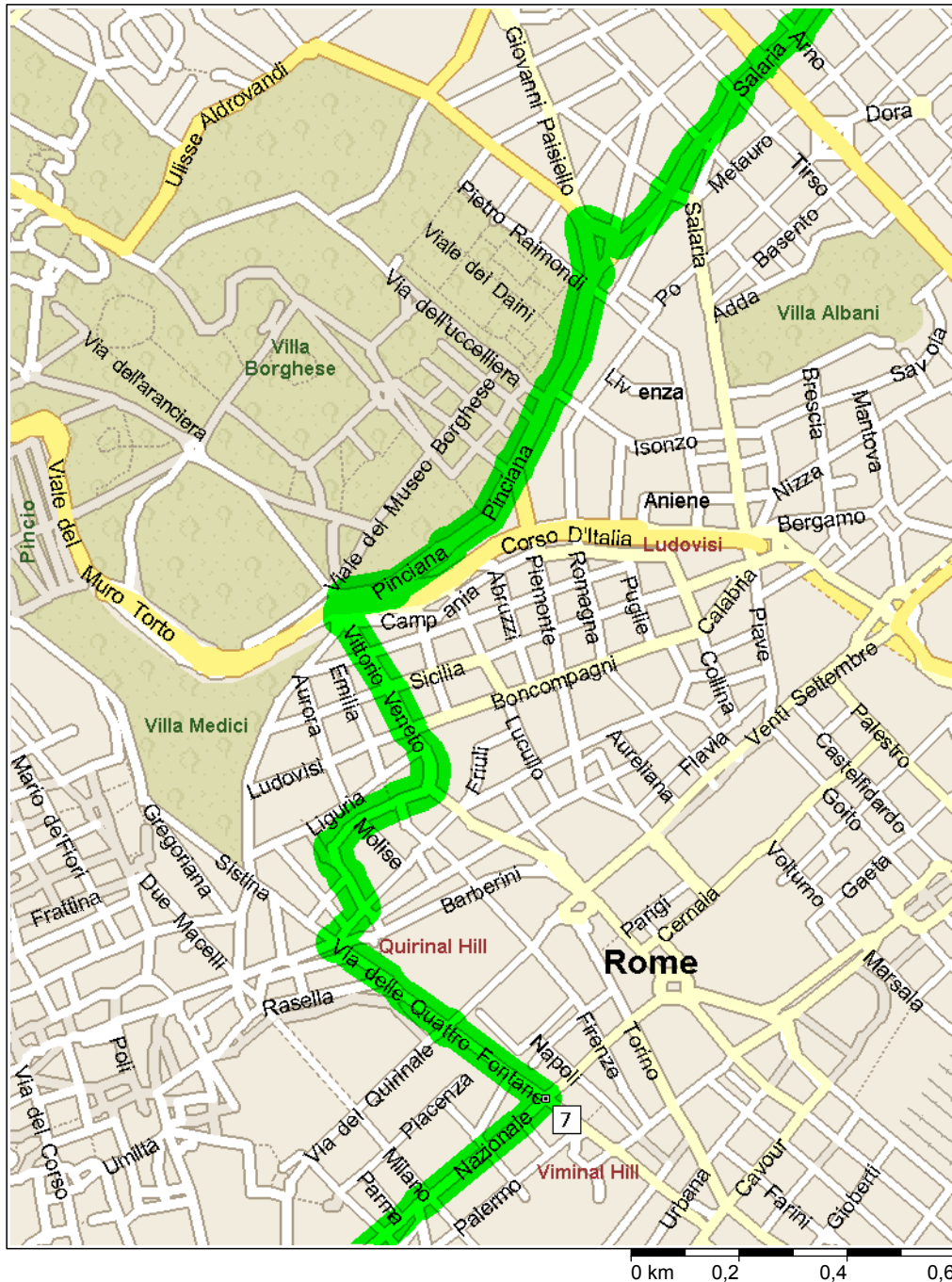
- 9:00 2301,9 km Depart Florence on Viale Belfiore (North-East) for 0,2 km
- 9:00 2302,1 km Turn RIGHT (South-East) onto Guido Monaco for 0,3 km
- 9:00 2302,4 km Continue (South) on Local road(s) for 20 m
- 9:00 2302,4 km Turn LEFT (East) onto Viale Fratelli Rosselli for 0,4 km
- 9:00 2302,8 km Bear RIGHT (East) onto Viale Filippo Strozzi for 0,3 km
- 9:01 2303,2 km Bear RIGHT (North-East) onto Viale Spartaco Lavagnini for 0,8 km
- 9:01 2303,9 km Continue (North) on Piazza della Libert  for 0,2 km
- 9:02 2304,1 km Continue (East) on Viale Don Giovanni Minzoni for 0,3 km
- 9:02 2304,4 km Turn LEFT (North-West) onto Giovanni Pascoli for 0,2 km
- 9:02 2304,6 km Continue (West) on Mafalda di Savoia for 0,2 km
- 9:02 2304,8 km Turn RIGHT (North-West) onto Via del Ponte Rosso for 30 m
- 9:02 2304,8 km Bear RIGHT (North) onto Bolognese for 1,6 km
- 9:04 2306,4 km Continue (North-East) on SS65 [Bolognese] for 20,8 km
- 9:18 2327,2 km At roundabout, take the SECOND exit for 60 m
- 9:18 2327,2 km Exit roundabout onto SS503 [Strada statale del Passo del Gigo] for 5,6 km
- 9:22 2332,9 km Turn RIGHT (East) onto Local road(s) for 0,7 km
- 9:23 2333,5 km Continue (North) on SP42 for 0,7 km
- 9:23 2334,3 km **5** Arrive Scarperia
- 13:23 2334,3 km Depart Scarperia on SP42 (North) for 0,7 km
- 13:24 2335,0 km Continue (South) on Local road(s) for 0,7 km
- 13:25 2335,7 km Turn LEFT (South) onto SS503 [Strada statale del Passo del Gigo] for 5,6 km
- 13:29 2341,3 km At roundabout, take the SECOND exit for 60 m
- 13:29 2341,4 km Exit roundabout onto SS65 [Strada statale Della Futa] for 20,8 km
- 13:43 2362,2 km Continue (South-West) on Bolognese for 1,6 km
- 13:44 2363,7 km Turn RIGHT (West) onto Venti Settembre for 0,1 km



- | | | |
|-------|-----------|--|
| 13:45 | 2363,8 km | Turn RIGHT (North-West) onto Vittorio Emanuele II for 0,1 km |
| 13:45 | 2364,0 km | Turn LEFT (South-West) onto Francesco Puccinotti for 0,3 km |
| 13:45 | 2364,3 km | Continue (West) on Piazza della Vittoria [Francesco Puccinotti] for 0,1 km |
| 13:45 | 2364,4 km | Continue (West) on Francesco Puccinotti for 0,3 km |
| 13:45 | 2364,7 km | Turn LEFT (South) onto Piazza della Costituzione for 0,1 km |
| 13:45 | 2364,8 km | Bear RIGHT (South) onto Local road(s) for 70 m |
| 13:46 | 2364,9 km | Continue (West) on Viale Filippo Strozzi for 0,3 km |
| 13:46 | 2365,2 km | Bear LEFT (West) onto Piazzale Caduti Nei Lager [Viale Filippo Strozzi] for 80 m |
| 13:46 | 2365,3 km | Continue (West) on Viale Filippo Strozzi for 0,1 km |
| 13:46 | 2365,4 km | Continue (West) on Viale Belfiore for 0,5 km |
| 13:46 | 2365,9 km | 6 Arrive Florence |
| 15:16 | 2365,9 km | Depart Florence on Viale Belfiore (North-East) for 0,2 km |
| 15:17 | 2366,1 km | Turn RIGHT (South-East) onto Guido Monaco for 0,3 km |
| 15:17 | 2366,4 km | Continue (South) on Local road(s) for 20 m |
| 15:17 | 2366,4 km | Turn LEFT (East) onto Viale Fratelli Rosselli for 0,4 km |
| 15:17 | 2366,8 km | Bear RIGHT (East) onto Viale Filippo Strozzi for 0,3 km |
| 15:18 | 2367,1 km | Bear RIGHT (North-East) onto Viale Spartaco Lavagnini for 0,8 km |
| 15:18 | 2367,9 km | Bear RIGHT (South-East) onto Piazza della Libertà for 0,1 km |
| 15:18 | 2368,0 km | Continue (South-East) on Viale Giacomo Matteotti for 0,7 km |
| 15:19 | 2368,7 km | Continue (South) on Piazzale Donatello for 50 m |
| 15:19 | 2368,8 km | At roundabout, take the FIRST exit for 80 m |
| 15:19 | 2368,8 km | Exit roundabout onto Viale Antonio Gramsci for 0,7 km |
| 15:20 | 2369,6 km | Bear RIGHT (South) onto Viale Giovine Italia for 0,5 km |
| 15:20 | 2370,1 km | Bear LEFT (South) onto Piazza Piave for 90 m |



- 15:20 2370,2 km Bear LEFT (East) onto Lungarno Guglielmo Pecori Giraldi for 0,1 km
- 15:20 2370,3 km Continue (East) on Lungarno della Zecca Vecchia for 60 m
- 15:21 2370,4 km Continue (East) on Lungarno del Tempio for 0,4 km
- 15:21 2370,7 km Continue (East) on Lungarno Cristoforo Colombo for 0,9 km
- 15:22 2371,6 km Continue (East) on Lungarno Aldo Moro for 0,6 km
- 15:22 2372,2 km Continue (East) on Largo Alcide de Gasperi [Lungarno Aldo Moro] for 30 m
- 15:22 2372,2 km Continue (East) on Lungarno Aldo Moro for 0,2 km
- 15:22 2372,4 km Continue (East) on Enrico de Nicola for 0,5 km
- 15:23 2372,9 km Bear RIGHT (South) onto SP127 [Marco Polo] for 3,7 km towards SP127 / SS222 / A1 / A11 / Bagno a Ripoli / Siena
- 15:25 2376,7 km Bear RIGHT (West) onto Svincolo Firenze Sud for 0,6 km towards Roma
- 15:26 2377,3 km *Toll road* Bear RIGHT (East) onto A1 [E35] for 229,9 km
- 17:07 2597,4 km Refuel before here (last refuel was 323,5 kilometres ago)
- 17:12 2607,2 km Bear RIGHT (South) onto Svincolo Roma Nord for 1,1 km towards E80 / A12 / Roma / G.R.a. / Aeroporto / Civitavecchia / Roma Nord-Rieti
- 17:13 2608,3 km *Toll road* Continue (South) on A1DIR [E35] for 17,9 km
- 17:21 2626,2 km Stay on A1DIR [E35] (South) for 3,5 km
- 17:23 2629,7 km Continue (South) on Ramp for 70 m
- 17:23 2629,8 km Stay on Ramp (South-West) for 1,0 km towards A12 / E80 / Fiumicino / Civitavecchia
- 17:23 2630,8 km Stay on Ramp (North-West) for 0,2 km towards SS4 / Via Salaria / Rieti / Terminillo / Roma Centro-Salario
- 17:24 2631,0 km Stay on Ramp (North) for 0,3 km towards Via Salaria / SS4 / Roma Centro / Salario
- 17:24 2631,3 km Bear RIGHT (South) onto Salaria for 8,4 km
- 17:31 2639,7 km Continue (South) on Largo Benedetto Marcello [Salaria] for 0,1 km
- 17:31 2639,8 km Continue (South-West) on Giovanni Paccini for 0,1 km



- 17:31 2640,0 km Bear RIGHT (South-West) onto Largo Amilcare Ponchielli for 80 m
- 17:31 2640,0 km Continue (South-West) on Ruggero Giovannelli for 60 m
- 17:32 2640,1 km Turn RIGHT (North-West) onto Giovanni Aldega for 80 m
- 17:32 2640,2 km Bear LEFT (West) onto Largo Nicola Spinelli for 30 m
- 17:32 2640,2 km Bear LEFT (South) onto Giovanni Paisiello for 0,1 km
- 17:32 2640,3 km Turn RIGHT (South) onto Largo Giuseppe Tartini [Ruggero Giovannelli] for 30 m
- 17:32 2640,3 km Continue (South) on Pinciana for 0,8 km
- 17:32 2641,1 km Bear RIGHT (West) onto Piazzale Brasile for 90 m
- 17:33 2641,2 km Bear LEFT (South-East) onto Largo Federico Fellini for 30 m
- 17:34 2641,3 km Bear RIGHT (South) onto Vittorio Veneto for 0,7 km
- 17:35 2642,0 km Turn RIGHT (South-West) onto Piazza Barberini for 90 m
- 17:36 2642,1 km Turn LEFT (South-East) onto Via delle Quattro Fontane for 0,5 km
- 17:37 2642,6 km 7 Arrive Rome
End of day